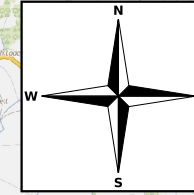


Section 2 - Balloch to Strathblane Walking Route Diversion




Due to ongoing felling operations Merkins Forest is currently closed to members of the public. If you are walking the John Muir Way, please use the cycle route in the meantime.



19/8/2019
OSGB 1936 / British National Grid

Scale - 1:40000

Legend

-  Forestry Operations
-  John Muir Way
-  JMW Cycle Route



© Central Scotland Green Network Trust. Reproduced by permission of Ordnance Survey on behalf of HMSO. © Crown Copyright and database rights 2019. All rights reserved. Ordnance Survey 100002151. For reference purposes only. No further copies may be made.

Live operations!
No access through
forest

